Corporate Presentation - October 2026

J2 METALS INC.

SILVER-ANTIMONY IN MEXICO

GOLD IN QUEBEC AND ALASKA

TSXV: JTWO | OTCQB: JTWOF | FRA:OO1

DISCLAIMER



Qualified Person

Graham Giles (MSc, P.Geo), a “Qualified Person” for the purpose of National Instrument 43-101, has reviewed and approved the scientific and technical information included in this presentation.

Securities Laws

These Documents are not, and under no circumstances are to be construed as, a prospectus or an advertisement or a public offering of any securities of the Company in any province or territory of Canada or elsewhere and do not constitute an offer for the sale of any securities of the Company. No securities regulatory authority in Canada, the United States of America or any other jurisdiction has reviewed or in any way passed upon the Documents or the merits of any securities of the Company, and any representation to the contrary is an offence.

Information Provided in the Document and Forward Looking Statements

Mineralization hosted on adjacent or nearby properties is not necessarily indicative of mineralization hosted on the Company’s properties. We make no representation or warranty as to the accuracy or completeness of any information included in the Documents. The information is considered current but will not be updated at any time thereafter. Certain statements in the Documents are “forward looking statements”. Any statements that express or involve discussions with respect to predictions, expectations, beliefs, plans, projections (financial or otherwise), objectives, assumptions or future events or performance are not statements of historical fact and may be forward-looking statements. Forward-looking statements are based on expectations, estimates and projections at the time the statements are made that involve a number of risks and uncertainties which would cause actual results or events to differ materially from those presently anticipated. These forward-looking statements reflect our current beliefs with respect to future events and are based on information currently available to us. Forward-looking statements involve significant known and unknown risks, uncertainties and assumptions, and many factors could cause actual results, performance or achievements to be materially different from any future results, performance or achievements that may be expressed or implied by such forward-looking statements. You should not place undue reliance on the forward-looking statements. These forward-looking statements are made as of the date of this document and we do not intend to, and we do not assume any obligation to, update or revise these forward-looking statements to reflect new information, events, results or circumstances or otherwise after the date on which such statement is made as to reflect the occurrence of unanticipated events, except as required by law.

Exploring for Silver-Antimony and Gold in Top-Tier Jurisdictions

J2 METALS INC.

01 Sierra Plata - Mexico

02 Miniac - Quebec

03 Napoleon - Alaska

Milestones and Upcoming Catalysts

Sierra Plata Project - Zacualplan/Taxco, Mexico

- ***May 4, 2026 -*** *Country Manager Sr. Carlos Cham appointed*
- ***Mapping, geochemistry, UAV Magnetic geophysics, LiDAR at Sierra Plata has commenced.***
- *Sampling has commenced: grades up to 3,100 g/t Ag + 12.8 g/t Au (AgEq = 3932ppm).*
  - ***News February 24, 2026 -*** *J2 Metals Inc. Reports High-Grade Silver and Gold Results from Sierra Plata Site Visit.*[1]
- *Drill permitting has commenced.*
- *Project wide surface mapping and underground mapping of old mines and exploration workings well underway. Soil sampling and trenching to follow.*
- ***July 8, 2026*** *- UAV drone drone magnetometer survey mobilized — first geophysical program at Sierra Plata; ~1,885 ha / 562 line-km high-resolution TMI survey to build a 3D structural model.*
- ***August 25, 2026 -*** *7 veins identified, 20 historical workings located, 186 rock samples collected, trenching program being designed.*

Miniac Project - Abitibi, Quebec

- ***Completed 3D IP at our Miniac Project*** *in the Abitibi, QC, ahead of planned Phase II drilling.*
- *Permitting of drill targets to follow.*

J2 Metals Inc.

- ***February 2026 -*** *Completed upsized non-brokered private placement of $3.8 million (upsized from $2.5M) at $0.25 per subscription receipt.*
- ***February 2026 -*** *Closed first tranche of non-brokered flow-through private placement of up to $1.5 million at $0.35 per subscription receipt, raising $478,000 in the first tranche to fund exploration at the Miniac Project.*
- ***April 2026 -*** *Completed the plan of arrangement to spin-off of its wholly-owned subsidiary, Twenty Mile Metals Inc., which holds the Twenty Mile project located in British Columbia.*

1: AgEq=Ag (g/t) + [Au (g/t) × 60]

CORPORATE OVERVIEW

J2 METALS INC.

Capitalization

*As of October 19, 2026

Common shares issued and outstanding	44,401,364
Warrants	11,903,923
Stock Options	3,957,574
RSU's	900,000
Current Fully Diluted	**61,162,861**

Share Performance

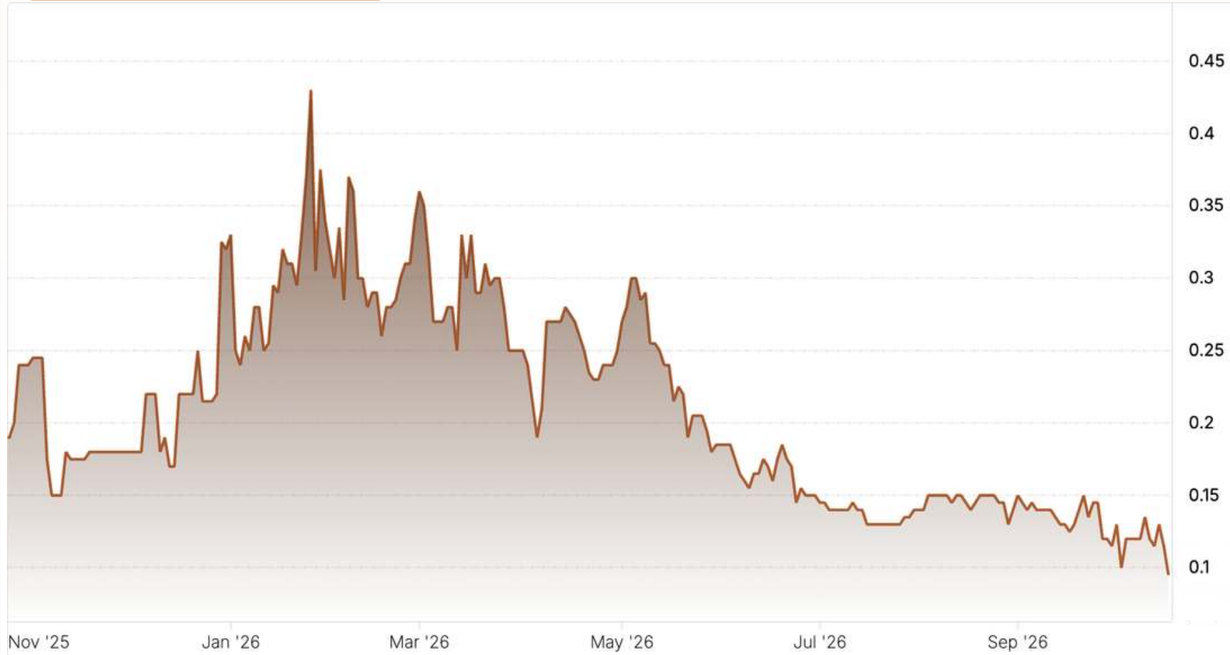

Projects

Sierra Plata Project - Zacualplan/Taxco, Mexico

- *100% option w/ IPT.V*
- *2,203 hectares in major historic silver district (Taxco/Zacualpan).*
- *5 historical silver-gold mines inside the Sierra Plata project area.*
- *Strategically located in the heart of a regional mineralized system spanning 40km. Numerous productive trends and fault structures identified.*
- *Confirmed silver, gold, and antimony prospectivity sitting above a potential epithermal bonanza zone.*
- *Access to Impact Silver's local technical expertise & drills.*
- *Mapping, Sampling, Geophysics, Drill Permitting underway.*

Miniac Project - Abitibi, Quebec

- *100%-owned in the Abitibi Greenstone Belt*
- *Historical gold intercepts and recent high resolution geophysics indicate strong targets*
- *41-kilometre OreVision™ IP survey was completed at Miniac in the Abitibi Greenstone Belt, identifying prospective chargeability and resistivity anomalies coincident with previously identified EM targets and supporting a planned Phase II drill program of up to 5,000 metres.*

Napoleon, Alaska

- *Lode hunt: surrounding area has up to 1m oz Au placer production.*
- *J2 has the high ground. Chips to 593 g/t Au. Drilling by Teck and Kennecott of up to up to 8.9 g/t Au over 3 m. Now to Phase II drilling.*
- *New high resolutions geophysics and several undrilled key areas.*

Why Silver Offers Compelling Investment Upside

- **Strong Price Momentum:** Silver is trading at record highs, outperforming gold and attracting growing investor capital.
- **Favourable Macro Backdrop:** Expected interest-rate cuts and currency pressures increase the appeal of non-yielding hard assets.
- **Safe-Haven Demand:** Ongoing geopolitical and economic uncertainty continues to support precious metals investment.
- **Structural Industrial Support:** Solar, electrification, AI infrastructure, and advanced electronics provide durable, non-discretionary demand.
- **Tight Supply & Inventories:** Inelastic supply and years of market deficits amplify sensitivity to demand growth.
- **Upside Leverage:** Silver's smaller, less liquid market can translate incremental investment flows into outsized price moves.

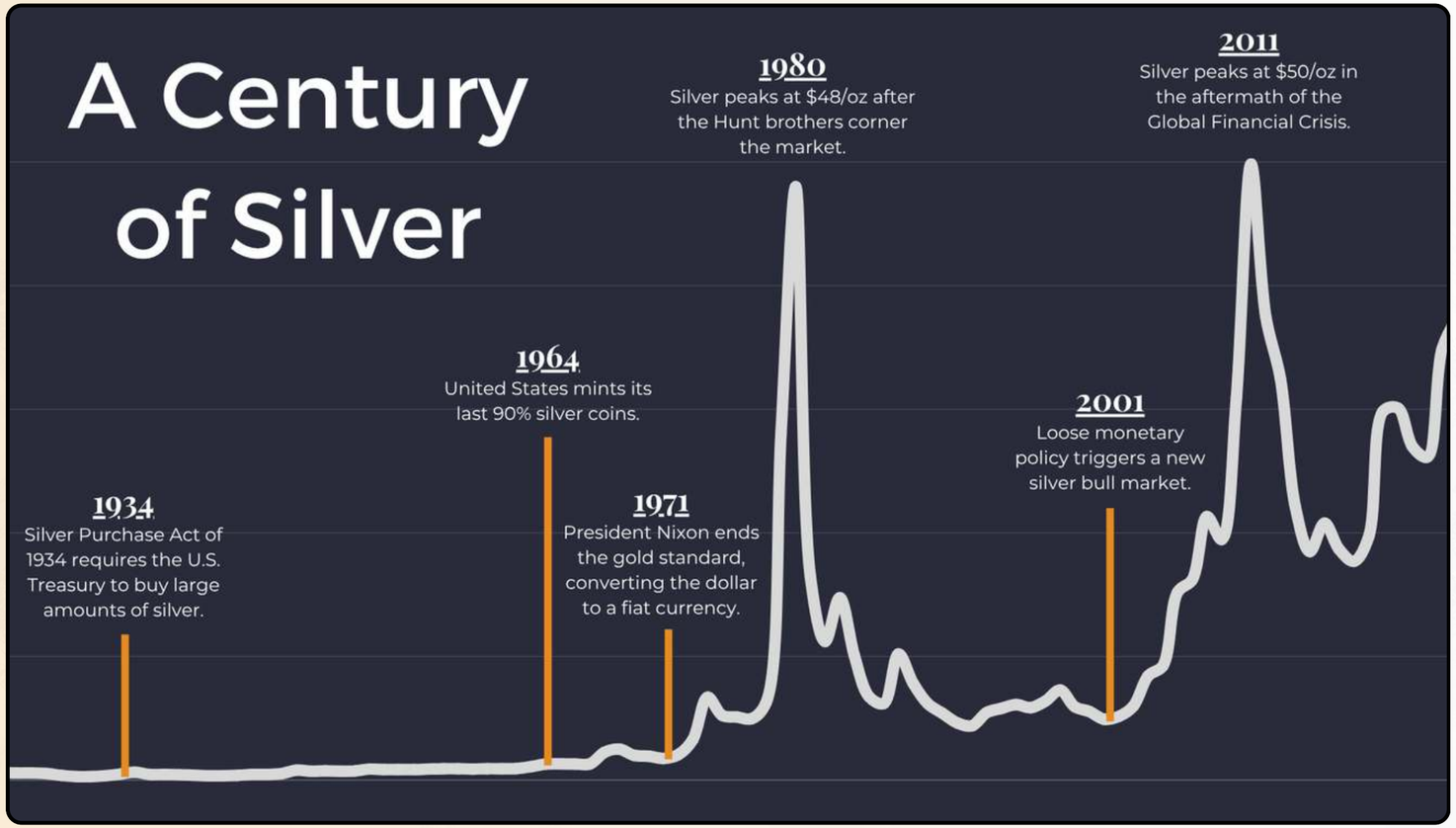

Source: "Silver Prices – 100 Year Historical Chart & Data," Macrotrends, accessed January 2026, https://www.macrotrends.net/1470/historical-silver-prices-100-year-chart

Tight supply, essential demand, and capital inflows set the stage for continued strength in silver.

SIERRA PLATA

ZACUALPLAN / TAXCO, MEXICO

Deposit Type: Epithermal Silver–Antimony | **Size:** 2,203 ha
Stage: Pre-Drill / Advanced Targeting | **Ownership:** 100% Option (IPT.V)

- Located in the **historic Zacualpan–Taxco District**, one of **Mexico's most established silver-producing regions** with **more than 500 years of mining history**. It was one of the most important silver and gold districts in the Spanish Empire.
- Project area hosts **multiple past-producing silver-gold mines**, providing **clear evidence of a robust, repeatable mineralizing system** and **reducing exploration risk**.
- **Strong silver and antimony prospectivity** associated with **structurally controlled epithermal vein systems**, with antimony (stibnite) acting as both a valuable co-product and indicator of a fertile hydrothermal system.
- **Numerous productive trends and fault structures identified.** Near-term plan includes magnetic geophysics, LiDAR, and geochemistry, followed by drill testing to expand known mineralization and test unexploited extensions.

SIERRA PLATA

ZACUALPLAN / TAXCO, MEXICO

Transaction Background:

- The Mexican government has paused the grant of material licence concessions in the metals space, **making large-scale historically-producing acreage such as Sierra Plata highly valuable**.
- Also, the government has implemented a “use it or lose it” policy on dormant acreage, otherwise imposing tax liabilities on land to encourage spending.
- Therefore it’s advantageous for producer **Impact Silver**, the optionor, to fast track development of its exploration acreage by optioning it to JTWO.
- We have ready access to excess toll capacity in the area to advance monetization of Sierra Plata.

Sierra Plata – Strategic Positioning & Value Drivers

District Position & Peer Context

- *Strategically **located within the core mineralized corridor of the Zacualpan–Taxco District**, with immediate neighbours including Grupo Mexico and Impact Silver, positioning Sierra Plata at the center of a large-scale mineralized system.*

Historic Mining & Grade Context

- *The project **hosts multiple historic silver–gold mines and extensive underground workings, with historic head grades understood to average***
- ***~500 g/t Ag**, and recent waste pile rock sampling of up to 2,932 Ag eq, **underscoring the high-grade nature of mineralization.***
- *Grupo Mexico's multi-level San Miguel Mine likely dips and extends into our Sierra Plata project area.*

Antimony Upside & Structural Continuity

- *Structural trends host **high-grade stibnite (antimony) exceeding 10,000 ppm.** This mineralization extends **directly into the Sierra Plata project area**, reinforcing **silver–antimony upside and depth potential**.*

Technical Foundation & Execution Advantage

- ***Extensive prior technical work completed by Impact Silver**, including mapping over approximately half of the project area, provides a **strong technical foundation and enables efficient advancement of exploration**.*
- *The transaction with Impact Silver allows them to focus on production, while J2 advances exploration with access to Impact's local technical expertise and regional drilling infrastructure, materially reducing execution risk.*

Transaction Structure

- ***3-year option to earn 100% ownership from Impact Silver***
- *1.5% NSR (buy-down to 0.75%)*
- *Consideration includes C$250k in J2 shares, C$1.35m in exploration expenditures, and staged payments totaling 6.5m J2 shares.*

Sierra Plata Transaction – CEO Perspectives

CEO Fred Davidson – IMPACT Silver (Dec 23, 2025 press release)

"While IMPACT's strategy is focused on near-term increases in brownfield exploration and production opportunities close to our processing facilities, transactions such as this, partnering with a funded and experienced junior exploration team, allow us to unlock additional value and exploration upside without deploying our own financial or human capital. Against a backdrop of record silver prices, our team remains focused on optimizing existing operations, and we are excited to participate in J2's success as it advances exploration across this prospective area."

"The area is located on the northwest extension of the renowned Taxco mining district, a region with a centuries-long history of continuous silver-gold exploration and production. While this specific area lies beyond economical trucking distance of IMPACT's existing processing facilities, IMPACT has completed reconnaissance and limited exploration work on the Property with encouraging results to date, highlighting its standalone exploration potential."

CEO Thomas Lamb – J2 Metals Inc. (Dec 23, 2025 press release)

"Under Mexican mining regulations, certain concessions require regular investment, and Sierra Plata lies outside Impact's current production focus, creating a compelling opportunity for J2 to advance the project."

"Sierra Plata hosts five historic silver mines and numerous historic workings. The historic, multi-level San Miguel Mine, which ceased production in the 1930s, is understood to extend from Grupo México ground into the Sierra Plata Project. We believe that at current silver prices San Miguel is a strong candidate for a production restart, which would obviously be an exciting catalyst for J2."

"Beyond visiting several historic mines and workings, our team's recent site visit to Sierra Plata confirmed multiple vein systems and structural trends in and around the project. Prior work by Impact indicates that important regional mineralized trends extend across the Sierra Plata land package. With Impact focused on its core producing areas, J2 is well positioned to advance exploration on this important part of the broader district."

"Through this agreement, we expect to benefit from Impact's experienced local technical teams, established infrastructure, and strong community relationships. The region also hosts several nearby processing facilities, including those operated by Impact, which could provide valuable optionality should Sierra Plata advance toward production of silver and antimony."

Graham Giles, VP Exploration of J2, commented:

*"The **Sierra Plata Project has benefited from extensive prior work completed by Impact Silver**, allowing **J2 to advance exploration efficiently.***

Approximately half of the property has been mapped,** and **multi-element silt geochemistry has been completed across the drainage systems. Satellite surveys have identified widespread spectral anomalies of alteration,** which may represent the **upper-most portions of an epithermal system.

*This interpretation is **supported by elevated mercury, antimony, and arsenic values,** suggesting the **potential for higher-grade mineralization at depth**. In addition to the **five historic silver mines within the project,** there are numerous historic workings that remain untested."*

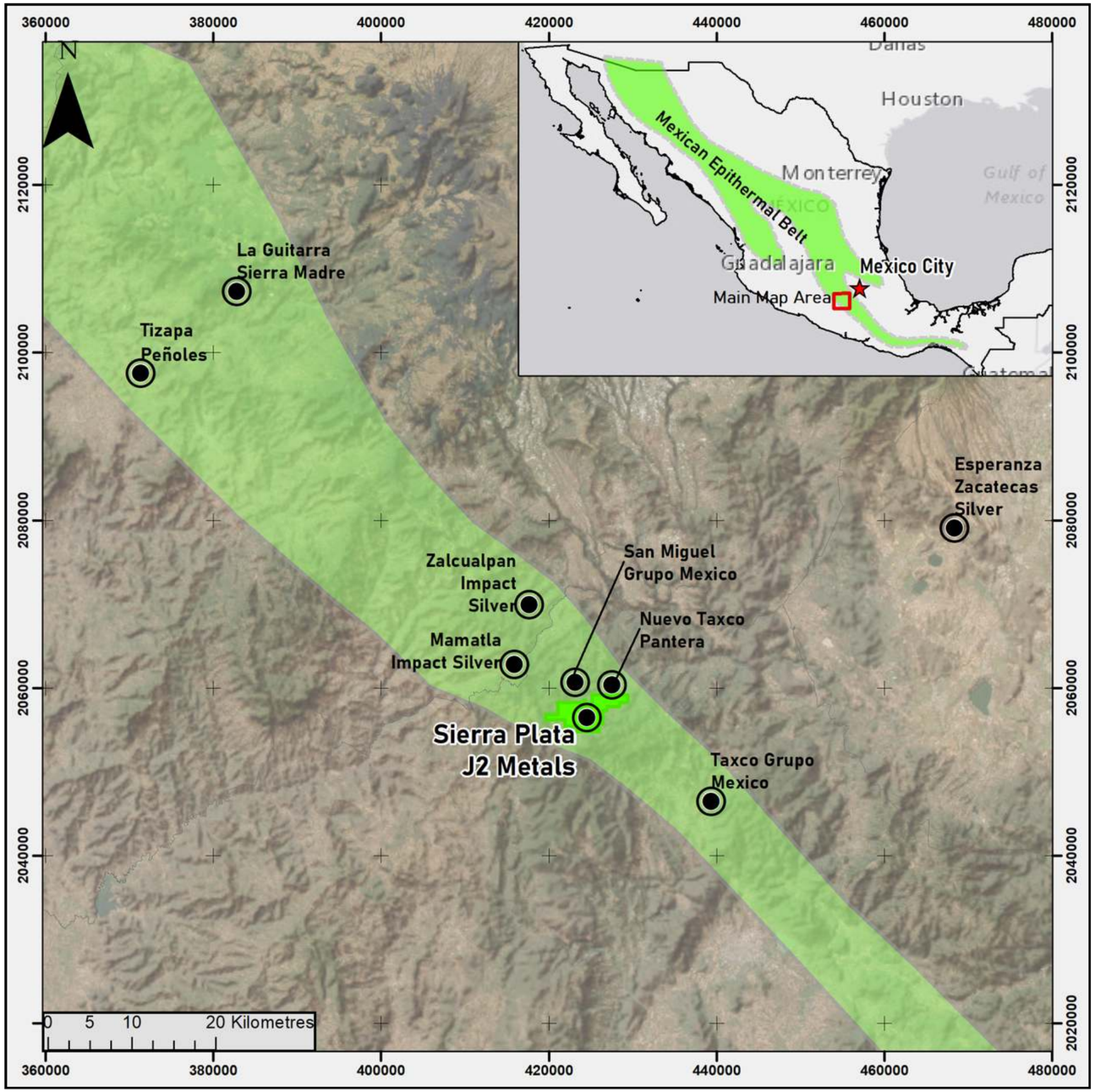

SIERRA PLATA PROJECT

Large-Scale Land Package in a Major Historic Silver District

The Zacualpan District, located near the historic mining center of Tacxo in Guerrero, is **one of Mexico's well-established precious metals districts with a long legacy of silver production**. The district benefits from excellent infrastructure, skilled local workforce, and a strong mining culture that has supported continuous exploration and development for more than a century.

MULTIPLE PAST-PRODUCING SILVER MINES LOCATED WITHIN PROJECT AREA

Numerous productive trends and fault structures identified across the project.

The presence of multiple former mines within the project area provides clear evidence of a **robust and repeatable mineralizing system**, significantly reducing geological risk. Historic workings, mine dumps, and underground development also offer valuable data points for modern exploration, including direct access to mineralized structures and opportunities for cost-effective sampling and drilling.

STRONG SILVER AND ANTIMONY PROSPECTIVITY

The **project area demonstrates strong silver and antimony prospectivity** within the historic Zacualpan District near Taxco, Guerrero, where **structurally controlled epithermal vein systems host high-grade silver mineralization with associated antimony**, commonly occurring as stibnite.

The presence of antimony serves as both a valuable co-product and an important indicator of a fertile hydrothermal system, enhancing the overall prospectivity of the district and supporting the potential for high-grade shoots and untested vein extensions, particularly along major structures and structural intersections.

SIERRA PLATA - Site Visit & Sampling

GEOCHEMICAL ASSAY RESULTS - EL SABINO & SAN MIGUEL MINE WASTE DUMPS

Sample ID	Location	Easting	Northing	Au (ppm)	Ag (ppm)	AuEq (ppm)[1]	AgEq (ppm)[2]
K074324	**San Miguel**	**421914**	**2058296**	**12.8**	**3100**	**60.49**	**3932.00**
K074325	San Miguel	421914	2058296	4.32	1120	21.55	1400.80
K074318	El Sabino	421842	2056396	0.905	878	14.41	936.83
K074319	El Sabino	421842	2056396	0.381	512	8.26	536.77
K074320	El Sabino	421842	2056396	0.525	633	10.26	667.13
K074321	El Sabino	421842	2056396	0.246	394	6.31	409.99

[1] Gold Equivalent (AuEq) calculated via the formula: Au (g/t) + [Ag (g/t) / 65].
*[2] Silver Equivalent (AgEq) calculated via the forumla: Ag(ppm) + [Au (ppm) *65]*

DUE DILIGENCE SAMPLING CONFIRMS HIGH-GRADE MINERALIZATION:

December 10, 2025 - Grab samples taken from quartz vein material of the historic El Sabino and San Miguel mine waste dumps **returned high-grade silver and gold values, confirming the strong precious-metal endowment of the Sierra Plata system.**

Best Result: Sample K074324 (San Miguel) - 3,100 g/t Ag + 12.8 g/t Au = **60.49 g/t AuEq or 3932 ppm AgEq**

NEXT STEPS:

- **Mapping & Geochemistry -** Extensive follow-up of geological mapping and geochemical sampling underway across the 2,203-hectare project area to define high-priority drill targets.
- **Magnetic Geophysics -** Geophysics contractor currently engaged. Airborne and ground magnetic surveys to image structural controls on silver-gold mineralisation.
- **Drilling -** Drill high-confidence targets identified by sampling and geophysics, emphasising veins under historic silver-gold mines.

Graham Giles, VP-Exploration, commented: *"Samples at both locations consisted of fine grain argentiferous sulphides hosted within Quartz Veins. Original widths of these veins are not known, but they speak to the high-grade nature of the system and we are looking forward to drilling these structures as soon as possible."*

SIERRA PLATA - August 2026 Sampling Results

A total of 186 rock samples (channel, chip, dump and float samples) have been collected from veins, mineralized structures and historical workings across the Project, with assay results received for all samples. Selected best silver results shown below.

*AgEq = Ag value + (Au value * 65)*

Sample	Type	Width (m)	Ag (g/t)	Au (g/t)	Ag_Eq (g/t)	Sb (%)	Old Working / Structure
798548	Dump	—	1,030	0.15	1039.75	0.27	El Sabino mine area
798670	Channel	0.7	941	0.04	943.6	0.03	Outcrop, El Sabino vein trend
798514	Channel	1.4	811	0.14	820.1	0.05	El Sabino mine
798563	Channel	0.25	788	1.05	856.25	0.02	El Salto mine
798564	Channel	0.15	643	1.13	716.45	0.02	El Salto mine
798594	Channel	0.7	583	0.10	589.5	0.06	El Resumidero
798695	Chip	0.8	427	0.08	432.2	0.12	Cedro Rojo prospect
798568	Channel	0.1	296	3.34	513.1	0.02	El Salto mine

Channel/chip widths are as recorded in the field and may not represent true widths.
Dump and float samples are selective by nature and are not necessarily representative of mineralization hosted on the Project.

- Seven veins identified to date, including the San Miguel vein; sampling has highlighted the El Salto and El Sabino veins as new priority areas for follow-up.
- Approximately 50% of the Sierra Plata project area now mapped for geology, alteration and structure; silver mineralization is preferentially developed where veins are hosted in tuff and limestone.
- 20 historical mine workings located to date, including the El Sabino mine with more than 30 m of underground development on two levels.
- Trenching program being designed across the El Sabino, San Miguel, El Salto and El Resumidero veins, with trenches planned every 25 to 30 metres along strike; drill permitting is advancing in parallel.
- Drill permitting is in process to be able to test key targets in a maiden diamond drill program.

SIERRA PLATA SITE SAMPLES





SIERRA PLATA

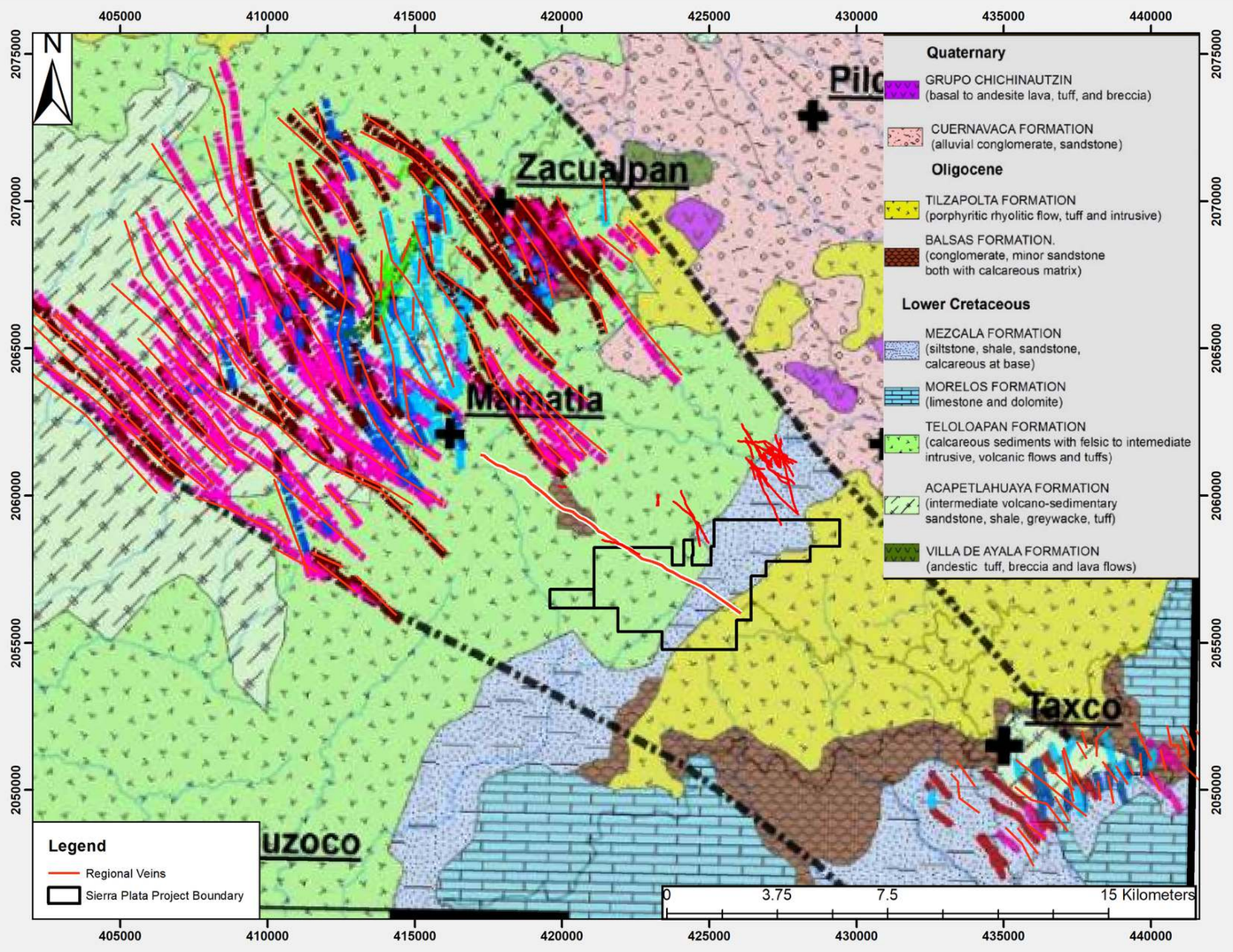

SIERRA PLATA

Geological Context & Depth Potential

- Sierra Plata is **located between Taxco and Impact's producing Zalcualpan Property** within the **Taxco epithermal belt**.

- It is located at a **higher elevation than the mineralized systems at Taxco and Zalcualpan** and in geological units that regionally overlie the Acapetlahuaya Formation where the bulk of the silver production has occurred from. **We believe the vein system continues at depth at Sierra Plata.**

- Economic veins tend to exist between 1700m and 1900m elevation at Zalcualpan. The Sierra Plata property elevation ranges from approximately 1900m to 2600m

- We believe there is **tremendous opportunity for discovery at depth at Sierra Plata in amenable geologic units**.

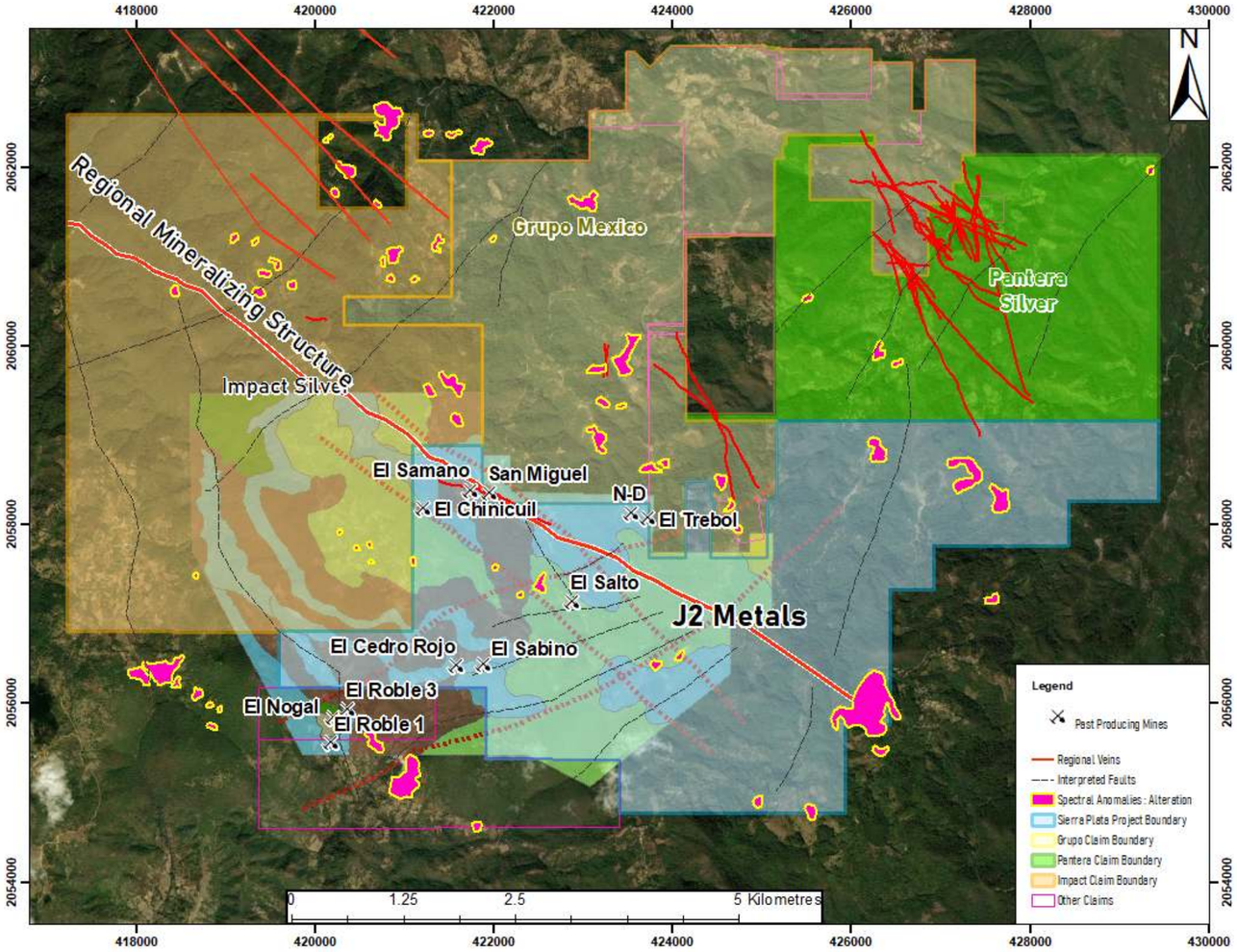

SIERRA PLATA

Regional Structure and Access

- Sierra Plata is **located next to projects owned by Grupo Mexico and Pantera Silver**.
- The **project area is well accessed by dirt roads** and is can be **easily reached by vehicle from Taxco.**
- A **major regional Mineralizing structure runs NW-SE** and **connects Zalcualpan with Taxco**.
- **Mining operations at Zalcualpan observe veins tend to follow this main orientation as well as oblique structures subparallel to this and NE-SW trends.**

Top of an Epithermal System

- Sierra Plata's **surface geology consists of intercalated stratas of shale and limestone** with **lesser Intrusive Rhyolite proximal to major fault structures**.
- **Satellite hyperspectral data** has **identified zones of argillic alteration** which **signify the tops of potential epithermal systems at Sierra Plata**.
- Epithermal veins crosscut all strata while the manto-style Limey Sandstone found at the lowest elevation (1900m) dips 25 degrees to the NNE.

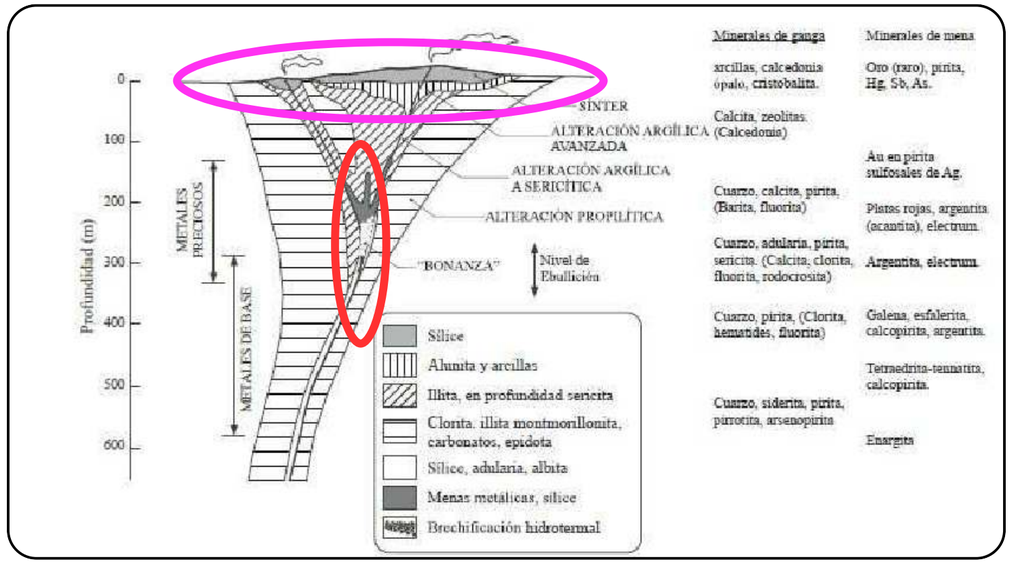

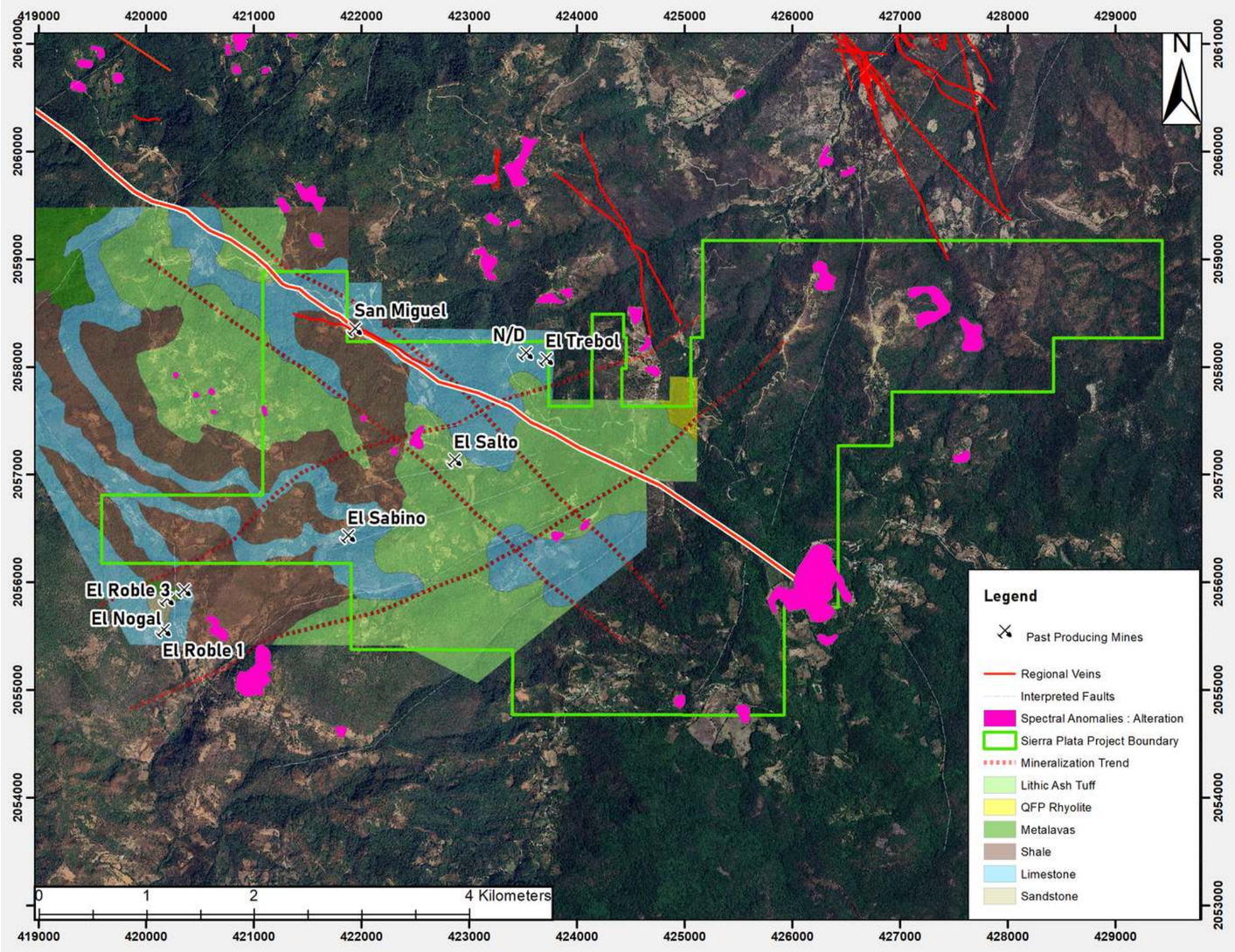

Sierra Plata Exploration Plan

Deposit Targetting

Intermediate Sulfidation Epithermal veins tend to have **metal zonation** that can **predict precious metal enrichment at depth. Antimony** which is **identified by massive stibnite at the El Roble mine** is hosted within a fracture amenable sandstone unit which gently dips under the Sierra Plata property. Silver zonation tends to fall below this elevation.

J2 Plans is currently undertaking a close spaced drone magnetic survey in order to **help refine our structural understanding of the property** and to **help identify possible 2nd order structures** that **may host bonanza mineralization.**

This information in conjunction with added geochemistry and alteration mapping will improve drill targets for phase two drilling.

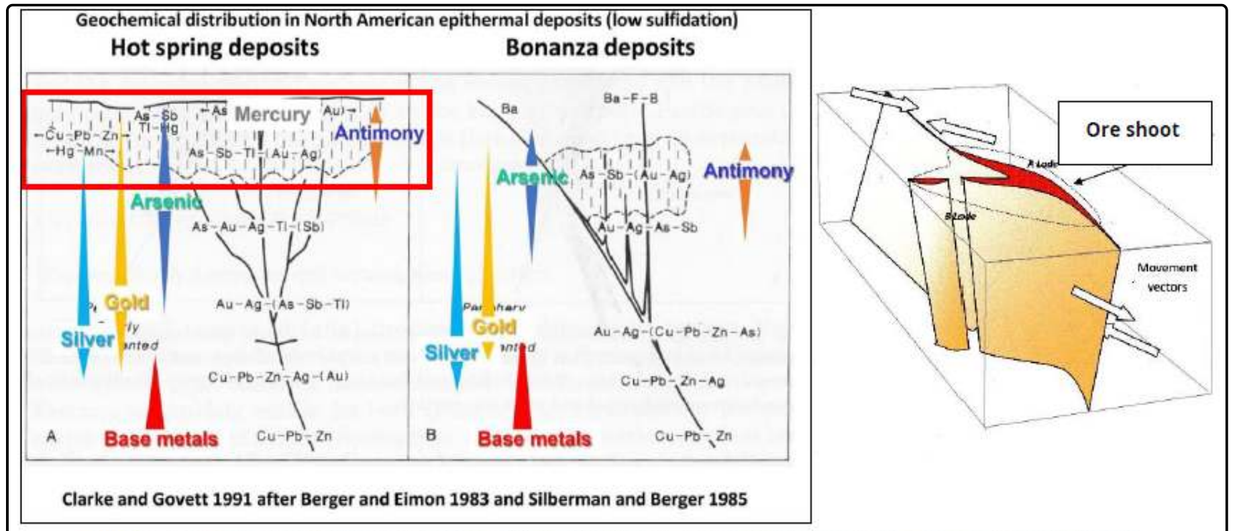

Figure 27:Schematic models of low sulfidation epithermal deposits, and their mineralogical and geological relationship Geochemistry. The upper one was carried out by Camprubi (2006) and the lower one by Clarke and Govett (1991).



MINIAC

ABITIBI, QUEBEC

Deposit Type: Polymetallic VMS / Intrusion-related Gold
Stage: Phase-II Drilling | **Ownership:** 100% J2 Metals

- Located in the **Northern Abitibi Volcanic Zone**, between the **Normetal and Osborne-Bell mines** along the **Chicobi Fault System**.
- **Polymetallic system** hosting **Au-Ag-Cu-Zn** massive sulphides at a felsic–mafic contact.
- **Acquired from and co-developed with Kenorland Minerals**, a major shareholder and technical partner.
- **Historic drilling: up to 4.8 g/t Au, 6.9% Zn, and 0.13% Cu over 0.3m (DDH DV-80).**
- **Recent high-resolution geophysics defines 19 high-priority targets.**
- Alteration comparable to **LaRonde VMS**, indicating strong potential.
- The project is located approximately 30km North of the town of Amos, Quebec. It is easily accessed by an extensive network of gravel logging roads across the entire claim package. A power line is 7 km away.

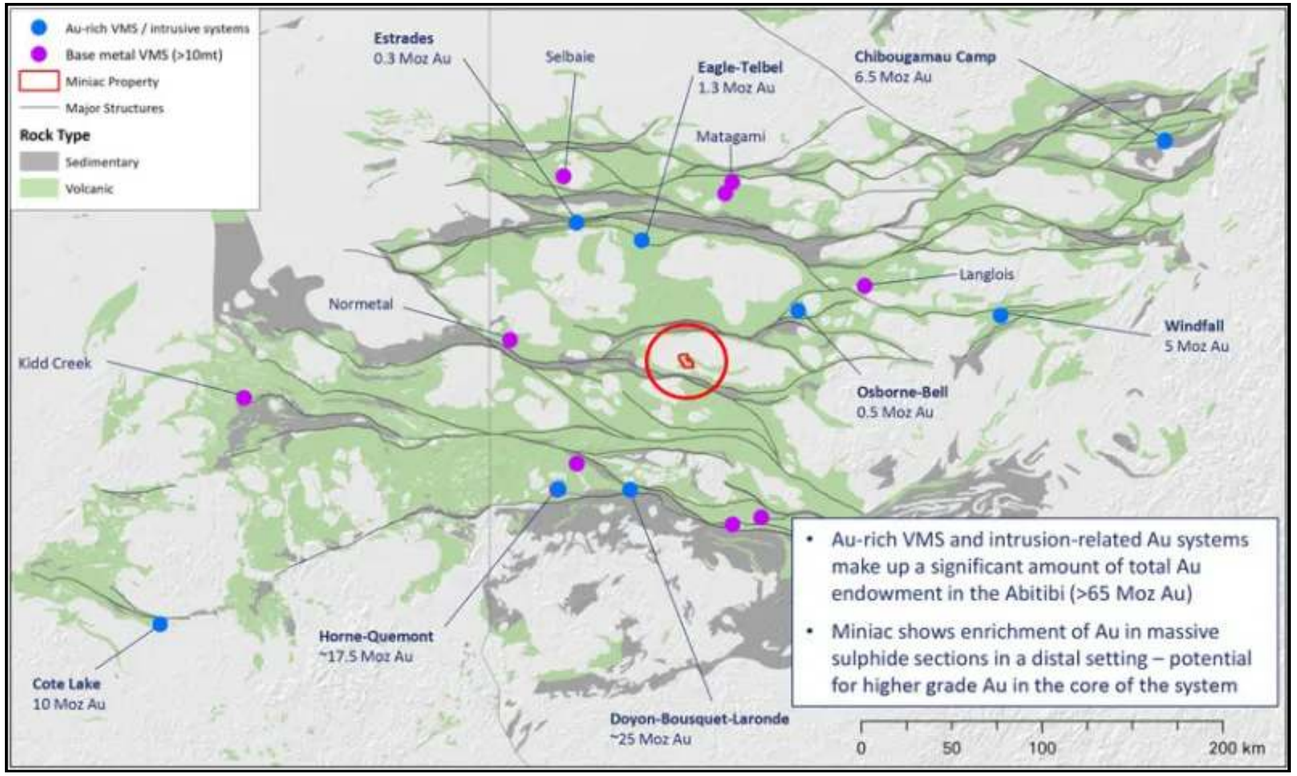

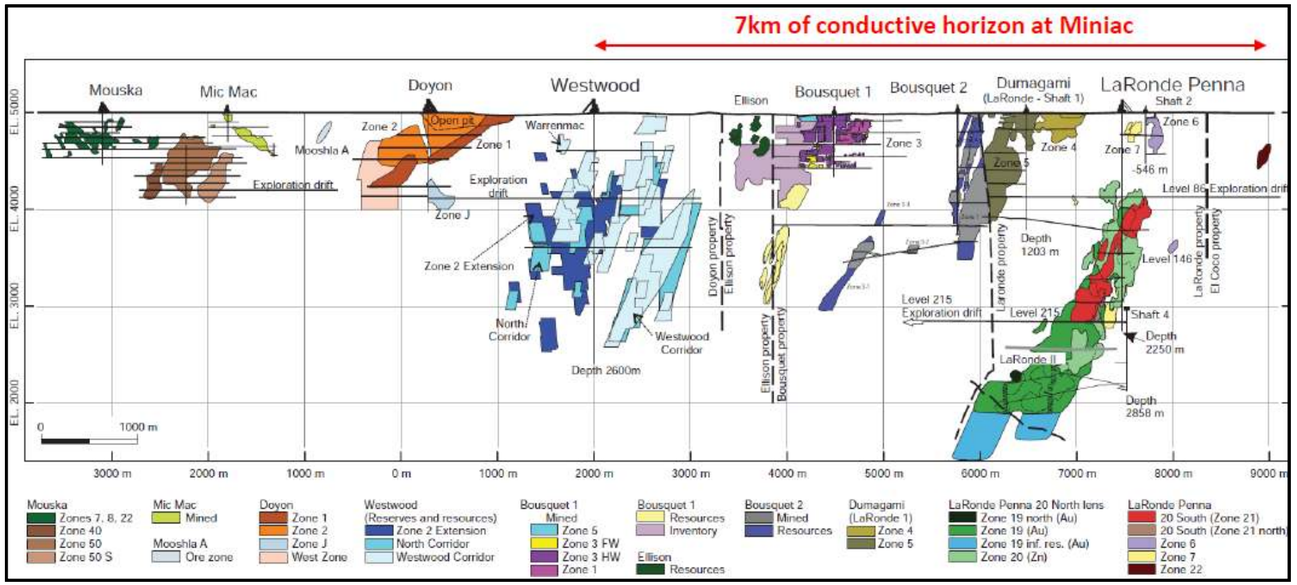

MINIAC PROJECT

District-Scale Depth Potential in the Abitibi Greenstone Belt

- Majority of the 13Moz at LaRonde Penna is located at >1km Depth.
- Westwood-Warrenmac almost entirely below surface.
- Intersecting broad zones of Au near surface is very promising at Miniac.
- The real potential may be at depth.
- Maximum depth of drilling at Miniac -230m.

Miniac Project – Geology & Targeting Framework

High-resolution drone magnetics

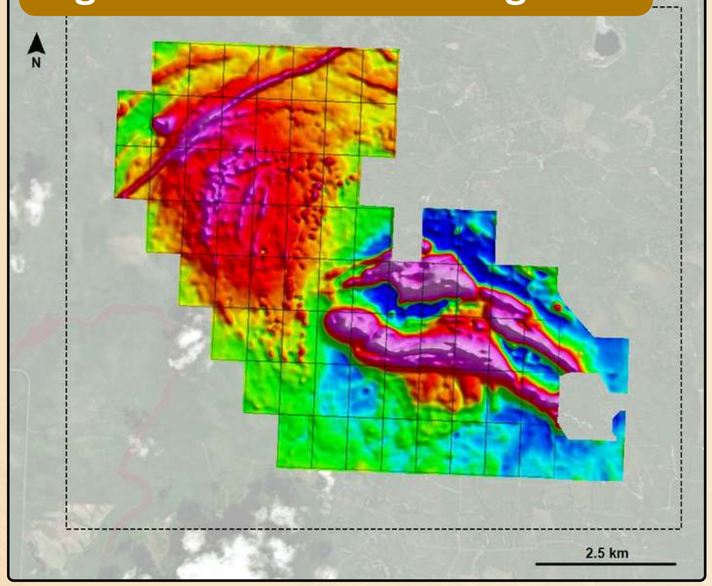

VTEM B-field Z component

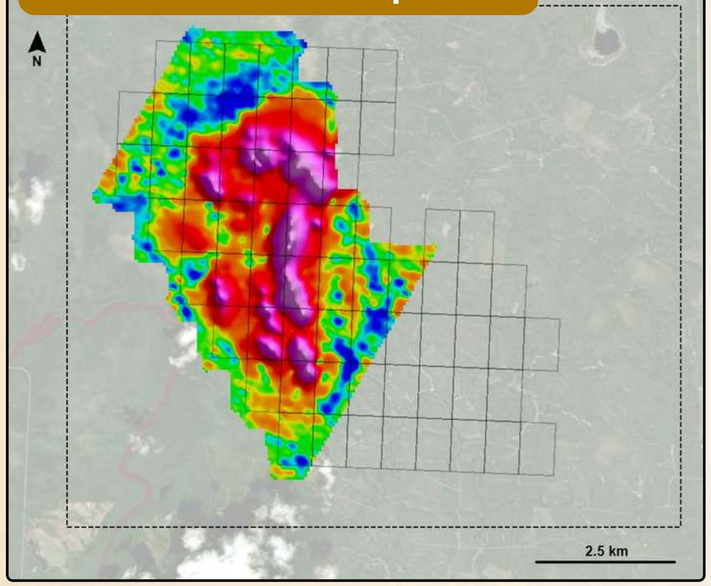

Lithological interpretations

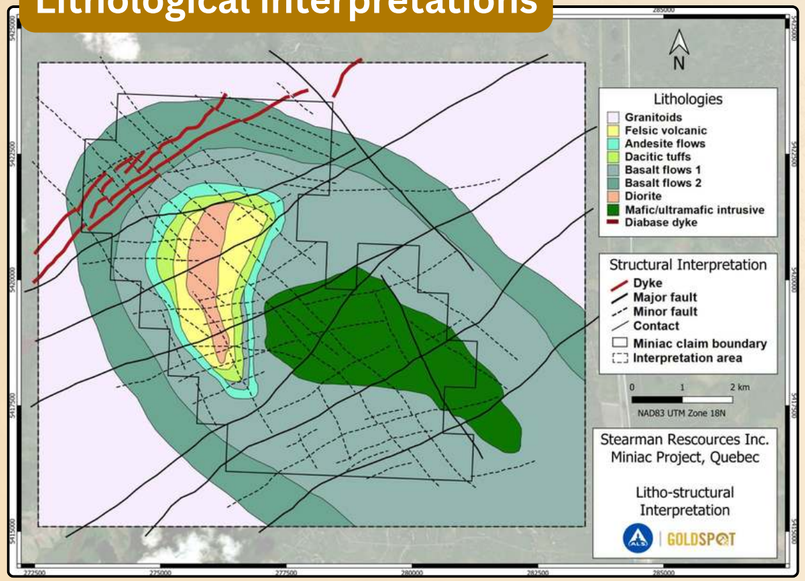

Structural interpretations

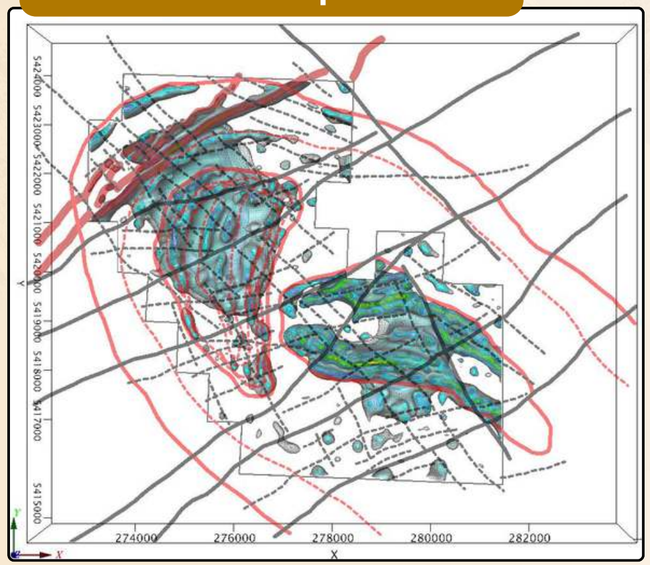

- Geology on the property consists of a mix of **mafic to intermediate volcanic and ash tuffs** as well as **granitic units**. Outcrop exposure is poor and the property is covered in **glaciolacustrine clays**.

- **Widespread anomalous Au-Ag-Zn-Cu mineralization** has been intersected across a **4km strike length at Miniac**. Mineralization is interpreted as **sulphide facies exhalative horizons** composed of **pyrrhotite-pyrite +/- chalcopyrite and sphalerite**. There is **possible Au enrichment from an interpreted NNW trending splay structure off the Chicobi deformation zone**. The **massive sulphide horizon lines up well with conductivity geophysics.**

- **High resolution drone magnetic and VTEM data covers the property** and was used by ALS Goldspot for a **Structural, Lithological, and ranked targets for follow-up.**

Miniac Exploration Plan

- **In 2026, the Company completed a two-phase exploration program on the highly prospective Miniac Property** in the Northern Abitibi, Quebec. **Phase 1 consisted of a 41 km IP survey over priority targets identified by ALS Goldspot (2023)**, integrating structural interpretation, magnetic inversion, and historical VTEM data **to define drill targets at conductor–structure intersections.**

- Past drilling is interpreted to have intersected distal VMS-style mineralization, including pyrrhotite (DH# DU-119) and quartz–biotite–garnet alteration (DH# DU-80), consistent with distal alteration at the LaRonde deposit analogue.

- **Exploration to date has identified a ~7 km conductive horizon** that remains largely untested. **Phase 2,** planned as a **~3,000 m drill program** contingent on **Phase 1 results, is** expected to benefit from the **strong, integrated geophysical dataset assembled in recent years.**

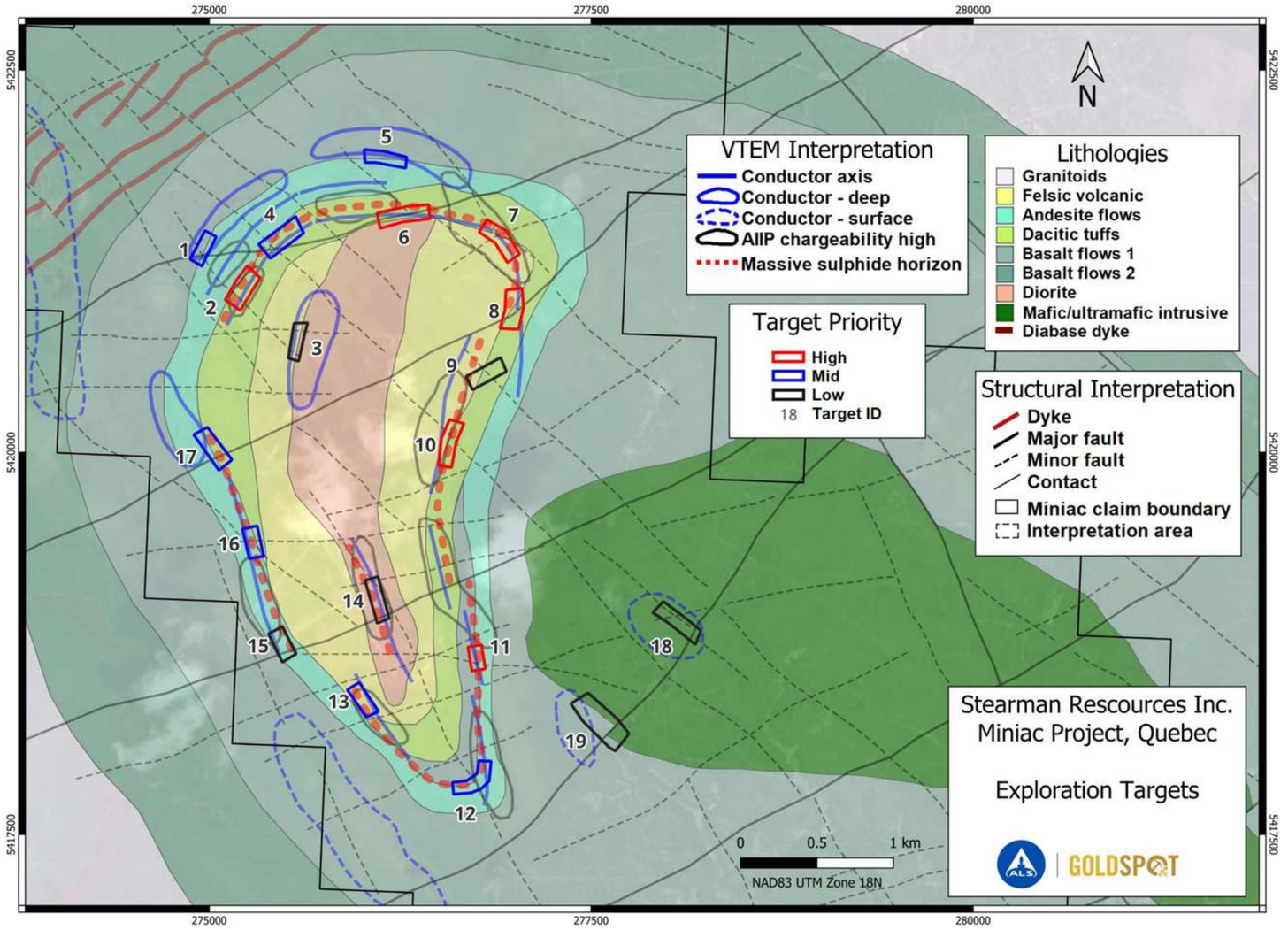

NAPOLEON

ALASKA, USA

Deposit Type: Orogenic / Intrusion-related Gold
Size: 5,925 ha | **Stage:** Phase-II Drilling | **Ownership:** 100% J2 Metals

- **Located near Chicken, Alaska**, within the prolific **Tintina Gold Province** (>30 Moz Au produced).
- Lies in the **Fortymile Region** (≈500 koz historic placer Au in surrounding waterway). J2 holds the high ground above this gold and the only known potential hard rock source.
- High-grade surface grab sample: **593 g/t Au.** Historic drilling by **Teck** and **Kennecott** intersecte**d up to 8.9 g/t Au over 3 m** (DDH NP2).
- Fresh high resolutions geophysics and undrilled key area highlight **strong discovery potential.**
- Kenorland holds a 1% NSR on Napoleon and Kennecott and Millrock Alaska each hold a 0.5% NSR.

NAPOLEON PROJECT

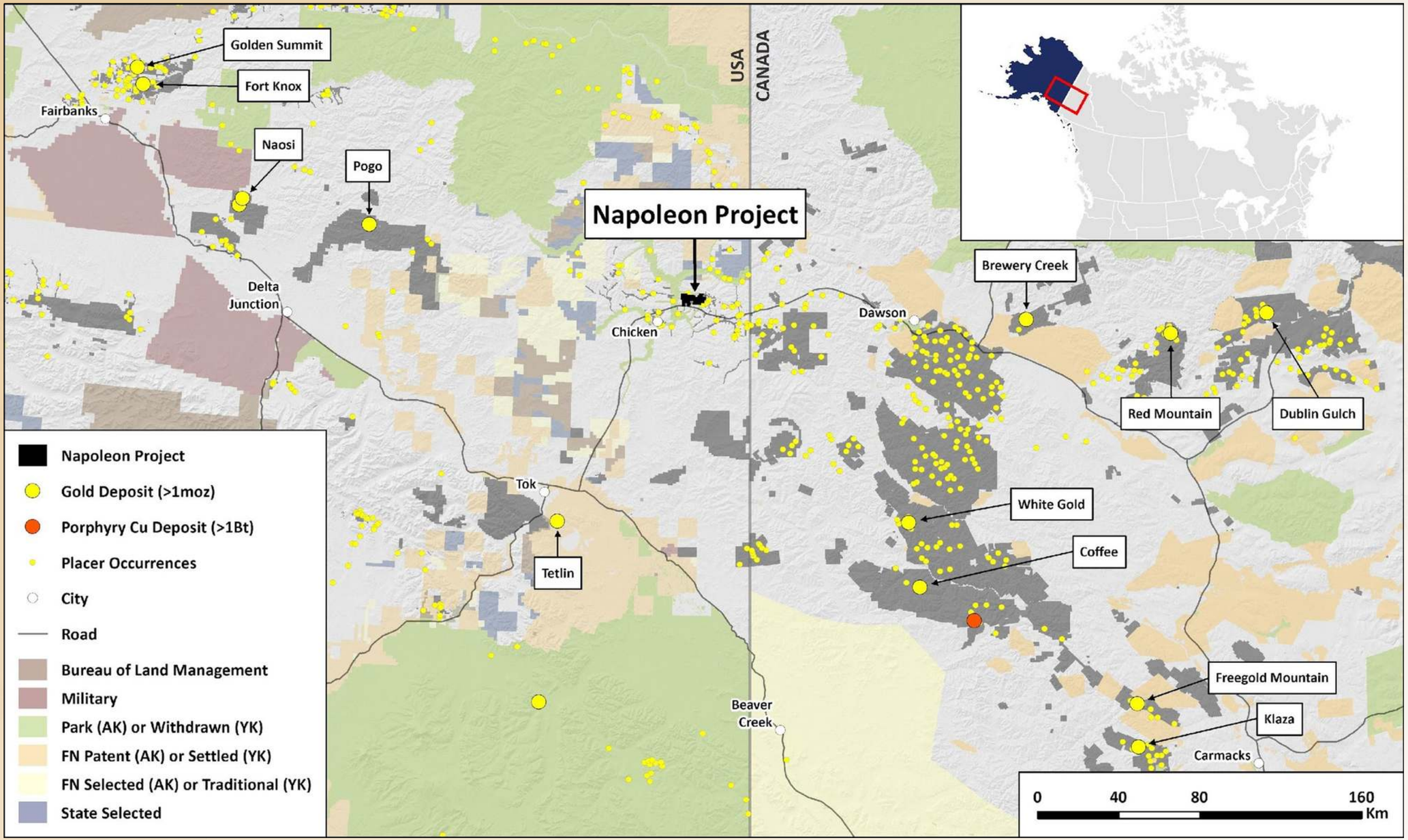

Napoleon Project - Regional Geology

- The project is located in the **Yukon–Tanana terrane (YTT)**, a region of **metamorphic rocks of Upper Paleozoic and older ages** that were **deposited or emplaced near the edge of the North American continental margin.**

- The YTT was then **intruded by multiple phases of granitoid igneous rocks during the Mesozoic and Cenozoic.**

- The **terrane is bound in the northeast by the Tintina Fault** and in the **southwest by the Denali Fault.**

- The local geology of the Fortymile district is **defined by a series of major east–west trending faults**, and Jurassic-aged plutons intruded into the metamorphic rocks of the Klondike assemblage.

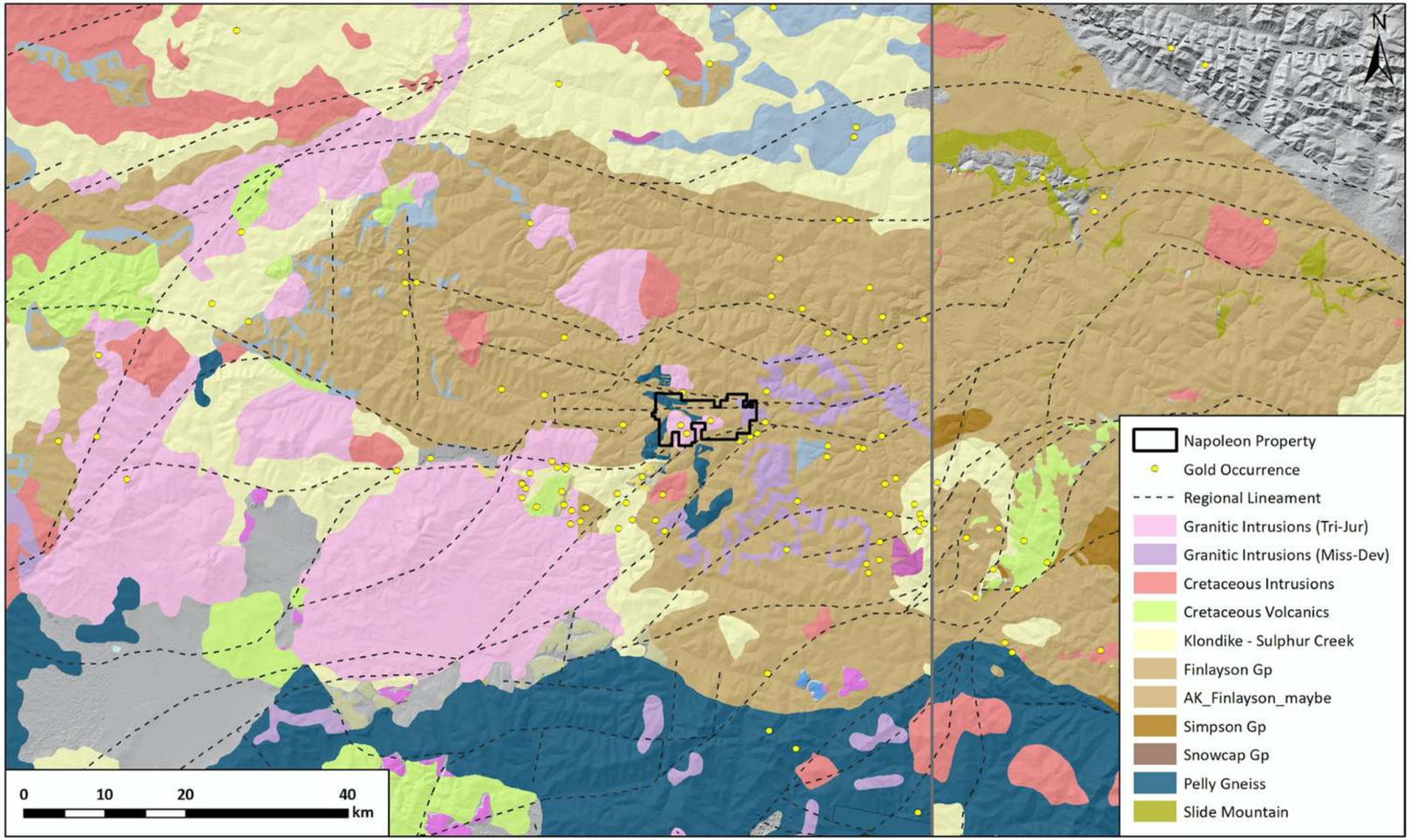

Napoleon Project - Target Areas

- At least **five target areas** can be distinguished on the **Napoleon Property (Main Zone, Saddle Zone, Trench 24 Zone, Burnt Ridge, and Twin Peaks).**

- The **Main Zone** has been the **focus of most of the trenching and drilling to date.**

- The **Saddle Zone** has **produced the best drill results** and the **most robust gold-in-soil anomaly.**

- Much of the **property at lower elevations** is covered with **thick residual soil and permafrost**, where **conventional soil geochemistry is less effective.**

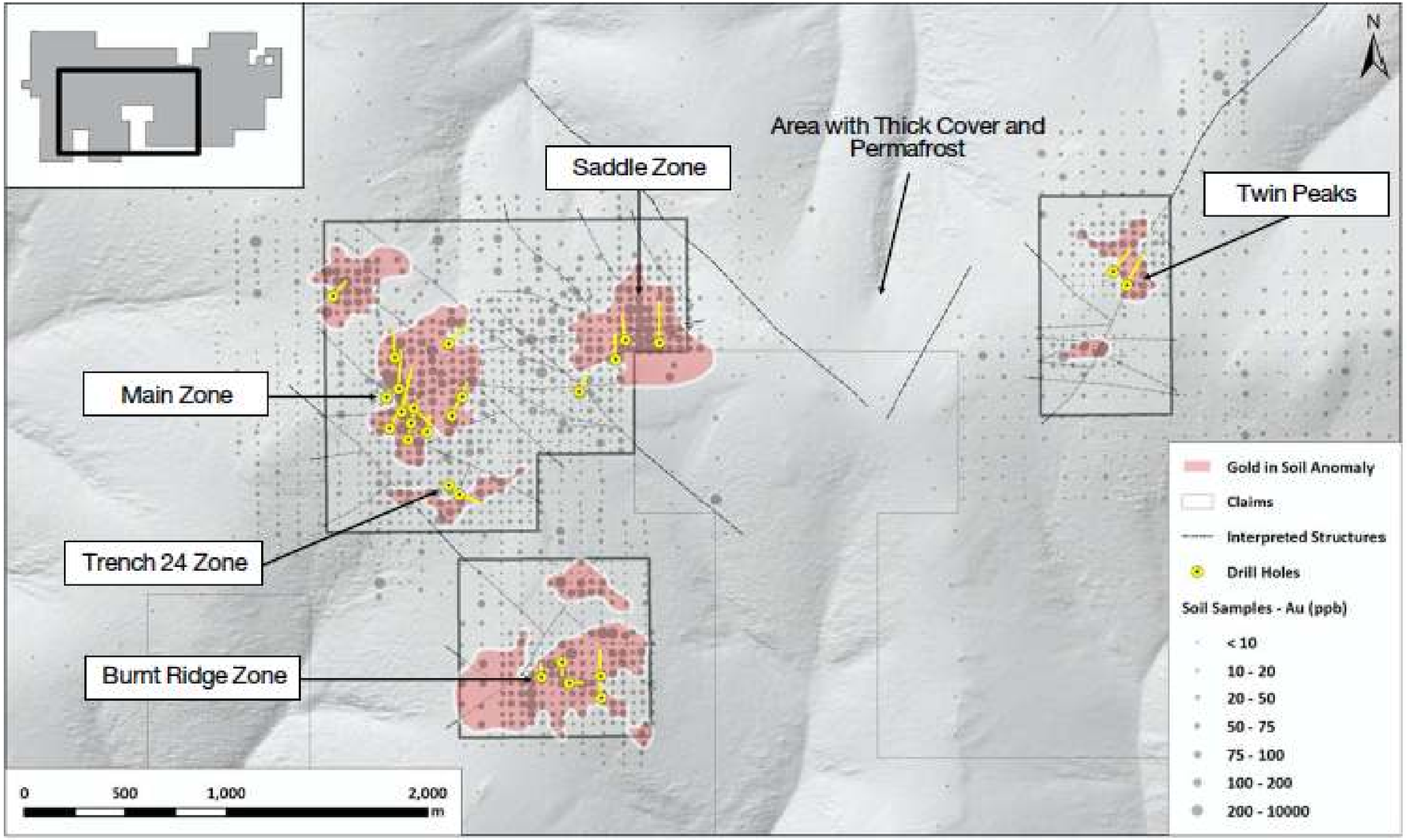

NAPOLEON PROJECT

Historic Drilling

- Mineralization at **Napoleon is characterized by high grade gold** within **quartz-pyrite veins**, with **K-feldspar-sericite-pyrite altered selvedges.**

- **Gold mineralization** is controlled by **east-west and northwest shear zones,** commonly associated with **kaolinite-quartz-carbonate alteration**.

- From **1998 to 2002, 27 holes were drilled** into prospective targets that were identified by soil sampling and surface mapping.

- **Future drilling is recommended to test the main and saddle zones at depth as well as the Twin Peaks area.**

Drill Hole	From (m)	To (m)	Width (m)	Gold (g/t)
NAP 3	15.24	15.85	0.61	16
NAP 3	27.43	28.96	1.53	2
NAP 3	35.05	35.66	0.61	38
NAP 3	39.62	41.15	1.53	1.1
NAP 4	12.98	14.63	1.65	3.9
NAP 4	110.03	110.64	0.61	5.6
NAP 5	21.18	21.95	0.77	7
NRC	12.19	13.72	1.53	3.6
NRC 4	9.14	18.29	9.05	3.1
NRC 7	30.48	33.53	3.05	1.9
NP-10	47.6	121.6	74	0.9
Including	**53.4**	**54.3**	**0.9**	**23**
NP 1	71.5	72.5	1	4.7
NP 2	144	147	3	8.9
NP 3	15.6	21.3	1.2	8.2

A. Fault Brecciated Monzonite

B. Quartz vein with visible gold

TSX.V: JTWO
OTCQB: JTWOF
FRA: OO1

BOARD AND MANAGEMENT

J2 METALS INC.

Thomas Lamb
CEO and Director

Mr. Lamb is CEO of Myriad Uranium and is a board member of Sasquatch Resources. He co-founded and was a director of M2 Cobalt Corp., which sold to Australia's Jervois Global. He co-founded Goldgroup Mining Inc. and is a former director of Uzhuralzoloto, at the time Russia's second-largest gold producer. Mr. Lamb has founded and helped lead several other private and public companies. He holds an MSc from London Business School and also holds JD and BA degrees. Early in his career he was a securities lawyer.

Toby Pierce
Director

CEO & Director of Somerset Energy, a growth-focused oil company pursuing conventional and resource plays in South Texas. Brings 29 years in the resource sector with deep geological and financial expertise in mineral exploration. Former founder, CEO, or director of numerous private and public companies, including Benchmark Metals, New Placer Dome Gold, Gold Line Resources, Crest Petroleum, North Country Gold, Brilliant Resources, Red Tail Metals, and Kingfisher Metals, plus multiple Canadian and London shell companies. MBA (Rotman); BSc, Earth Sciences (University of Victoria).

Simon Clarke
Director

Simon Clarke has nearly 30 years of experience in the resource sector, with a focus on critical minerals, energy, and precious metals. Currently CEO, President, and Director of American Critical Minerals Corp., and Executive Chair and Director of Myriad Uranium Corp. Clarke previously served as CEO and Director of American Lithium Corp., where the company reached a market capitalization of approximately $1.2 billion, and was the original CEO of Apollo Silver Corp. He also co-founded M2 Cobalt Corp. (acquired by Jervois Global) and Osum Oil Sands Corp. (acquired by Waterous Energy Fund). Clarke holds an LLB and Diploma in Legal Practice from Aberdeen University, Scotland.

Chris Beltgens
Director

Over 10 years of experience in investment, business development, and corporate finance. Since March 2021, he has been the President of Somerset Energy, a growing innovative oil company chasing both conventional and resource plays in South Texas. Director at Kingfisher Metals Inc. and previously served as Corporate Development Manager at East West Petroleum (TSXV: EW). Earlier, he spent six years in London investment banking, raising capital for international oil & gas companies. Mr. Beltgens has completed the CFA program and holds an MBA from the University of Toronto and a BSc from the University of Victoria.

TSX.V: JTWO
OTCQB: JTWOF
FRA: OO1

BOARD AND MANAGEMENT

J2 METALS INC.

Steven Gold
Director

Steven Gold has more than 25 years of C-suite and capital markets experience in the natural resource sector and has held various positions across the investment industry, both on the buy and sell sides. More recently, he has held senior officer roles at various junior and mid-level mining companies in the global mining sector with a focus on Latin America. Mr. Gold currently serves as President, CEO, and Director of Jaguar Uranium Corp. (NYSE American: JAGU), and received his Bachelor's degree in Industrial Relations from McGill University in 2001 and his CFA designation from CFA Institute in 2006.

Graham Giles
VP of Exploration

Mr. Giles is currently VP Exploration of J2 and was a Senior Project Geologist with Argonaut Gold from April 2019 to December 2023. He has more than 15 years of experience as an exploration geologist, GIS and data manager with companies such as Skeena Resources, Keegan Resources, Brett Resources, and several consulting companies. Mr. Giles holds a BSc in Earth and Environmental Science from UBC and an MSc in Mineral Economics from Curtin Graduate School of Business. He is a registered Professional Geoscientist in the Province of British Columbia.

Ivan Riabov
CFO

Mr. Riabov is a seasoned finance and accounting professional who began his career in 2008 and brings over 17 years of progressive work experience in public accounting, audit, investment management, portfolio management, operations, product structuring and debt financing. Mr. Riabov obtained his BBA degree from Schulich School of Business (York University) and holds the Chartered Professional Accountant and Chartered Accountant designations.

Pino Perone
Corporate Secretary

Mr. Perone is a lawyer by background and has extensive corporate experience that stems from practicing as corporate counsel, as well as serving as an executive and director, for various public and private companies in the resource and technology sectors. Mr. Perone has served as Corporate Secretary of J2 since April 2020. Mr. Perone holds a B.A. from the University of Victoria and an LL.B. from the University of Alberta and has been a member in good standing of the Law Society of British Columbia since 2006.

Carlos Cham Dominguez
Mexico Country Manager

Sr. Cham brings more than two decades of geological expertise across Mexico, including nearly 20 years of focused experience in the Taxco epithermal district working with Impact Silver, Pantera and other regional operators. His extensive tenure in the district has given him an exceptional depth of knowledge of Sierra Plata's geology and its relationship within the broader mineralized system. Sr. Cham is a member of the American Institute of Professional Geologists and holds the designation of Certified Professional Geologist (CPG #1176).

J2 METALS INC.

Thank you
For more information, please contact:

Thomas Lamb CEO
+1 604 418 2877
tlamb@j2metals.ca

Graham Giles VP Exploration
+1 778 879 9751
ggiles@j2metals.ca